



Home Schooling Daily Plan

Year Group: 6

Date: Monday 01.06.20

Welcome Year 6 to what is our 8th week of home learning. I hope you had a good half term, enjoyed the weather and are now ready to continue with your learning. This half term we will be continuing to consolidate and develop our maths and literacy skills in preparation for secondary school. In RE we will look at Pentecost, other faiths and then revisit the Gospel Values that are central to our school. Our topic this half term moves from a focus on London to a study of the United Kingdom, its unique character and place in the world, both at this current time, but also throughout history.

If you have any other problems, queries or questions relating to home schooling or school itself then please contact me via this email address:

Year6@staugustines.dorset.sch.uk

Pentecost & Mission

Yesterday we celebrated the Feast of Pentecost. At this time nearly 2000 years ago the apostles received the Holy Spirit and proclaimed 'the great works of God' (Acts 2:11). They gave the gift of the same Spirit to the newly baptised by the laying on of hands. Down through the centuries, the Church has continued to live by the Spirit and to impart him to her children.




RE WAGBAT: Understanding how the disciples changed after they were visited by the Holy Spirit

*Task	**Task	***Task
Watch the video found by following this link: https://www.youtube.com/watch?v=SwC5HDGz0no	Watch the video found by following this link: https://www.youtube.com/watch?v=SwC5HDGz0no	Watch the video found by following this link: https://www.youtube.com/watch?v=SwC5HDGz0no



What were the disciples like before Pentecost and after?	What were the disciples like before Pentecost and after?	What were the disciples like before Pentecost and after?
Why do you think they changed?	Why do you think they changed?	Why do you think they changed?
What did they do?	What did they do?	What did they do?
	What would you have done if you were in the disciples situation?	Did the disciples display any of the Gospel values? Can you explain why?

This half term we will focus the first few weeks on a particular novel 'Skellig'. This book by David Almond has won many awards and been turned into a TV drama. Although a book for children, Skellig deals with serious issues like isolation, change and illness. Characters are homeschooled and the world is turned upside down. The book starts with the discovery of a mysterious creature in a garage, is he human or something else...



English WAGBAT: Writing a diary entry

Moving Somewhere New

We will be reading a book called Skellig. This book is based on moving somewhere new.

TASK: Describe all the feelings you would encounter if you moved to a new home.

Extension - write all of these words down in your books they will help you later.

Hmm, I would feel really nervous.

I would feel....

Excited

Terrified





Moving Home.

Moving home comes with a huge mixture of emotions.



Moving to a new home with your family means experiencing lots of new things like:

A new school

New Friends

Strange environment

Leaving friends and some family behind.

Task -Create a diary entry from your point of view about moving home.

**Start with the line -
Today we moved ...**



I walked into the house and was struck by ...

I felt ...

I was

People were...

My new room was....

The halls were gigantic and

The school was and

The pupils were ...

Surrounding me
was....



*Task	**Task	***Task
Today you need to imagine that you have moved to a new house. This is something you may have done before (if you have then this should help you when writing). Write a diary entry about the move, focusing on describing the new house.	Today you need to imagine that you have moved to a new house. This is something you may have done before (if you have then this should help you when writing). Write a diary entry about the move, focusing on describing the new house and your feelings when you arrive.	Today you need to imagine that you have moved to a new house. This is something you may have done before (if you have then this should help you when writing). Write a diary entry about the move, focusing on describing the new house and your feelings when you arrive. Expand your writing by describing not only your new house but your new school and the people that you meet there.

Maths WAGBAT: linking fractions to percentages

This Week we will using the White Rose Math's resources. Start by watching the video for Week 6, Lesson 1: [Fractions to Percentages](https://whiterosemaths.com/homelearning/year-6/) by following this link:

<https://whiterosemaths.com/homelearning/year-6/>

then click on **Week 6 Day 1**

Click on this link to access the supporting video:

<https://vimeo.com/420690848>

Lesson 1 - Fractions to percentages


Answers to previous questions can also be found at this link.

The video is really useful to help you understand the work coming up. The video will take you through some sample questions and explain the concept of ratio clearly and simply. You only need to do the questions I have listed in your group task. However, if you wish to do more that would be great.

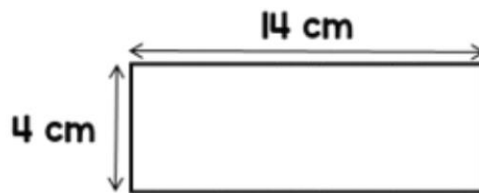


When you finish here's a challenge here to really test you!

Challenge



Annie has a 1 metre piece of wire.
She cuts the wire into two pieces.
She uses the smaller piece to make
this rectangle.



She uses the other piece of wire to
make a square.

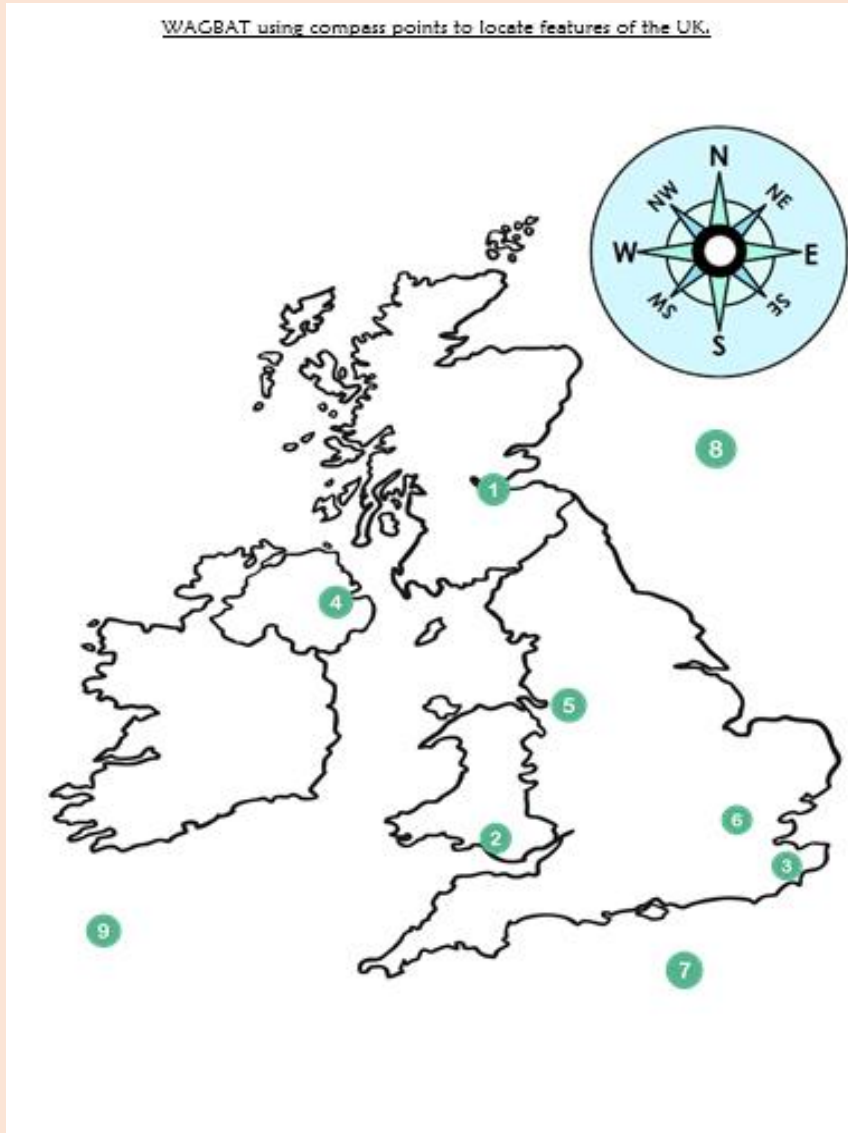
What is the length of one side of
the square?

*Task	**Task	***Task
<p>Follow this link to get today's activity: https://resources.whiterosemaths.com/wp-content/uploads/2020/05/Lesson-1-Fractions-to-percentages-2019.pdf Complete questions 1-5</p>	<p>Follow this link to get today's activity: https://resources.whiterosemaths.com/wp-content/uploads/2020/05/Lesson-1-Fractions-to-percentages-2019.pdf Complete questions 2-6</p>	<p>Follow this link to get today's activity: https://resources.whiterosemaths.com/wp-content/uploads/2020/05/Lesson-1-Fractions-to-percentages-2019.pdf Complete questions 3-7</p>



Topic WAGBAT: Using Compass points to locate features of the United Kingdom

WAGBAT using compass points to locate features of the UK.



1. Edinburgh is in Scotland. To the north of England. It is the most northern city on your map.
2. Cardiff is in Wales. It is to the west of London.
3. Canterbury is the furthest east of all of the cities on your map.
4. Belfast is in Northern Ireland. It is the most westerly city on your map.
5. Manchester is in the north of England. It is north-west of London.
6. London is the capital of England. It is close to Canterbury.
7. The English Channel is south of London and Canterbury. It separates England and France.
8. The North Sea is to the east of England and Scotland.
9. The Atlantic Ocean is to the west of England. It is a large ocean that separates Europe and America.



*Task	**Task	***Task
Using the map, the compass points and the clues attached. Identify what city or geographic location each of the numbers represents. Add these names to the map.	Using the map, the compass points and the clues attached. Identify what city or geographic location each of the numbers represents. Add these names to the map. Can you also locate and add Weymouth to the map.	Using the map, the compass points and the clues attached. Identify what city or geographic location each of the numbers represents. Add these names to the map. Can you also locate and add Weymouth to the map. Now add another places of interest you can think of and locate.

